

CURRENT POPULATION

TOTAL POPULATION
892,566




LIFE EXPECTANCY

♂ **83.7**
♀ **87.5**


ABORIGINAL

PHN **0.3%**
NSW **2.5%**




BORN OUTSIDE AUSTRALIA

PHN **38.8%**
NSW **31.4%**



PEOPLE BORN OVERSEAS WITH POOR PROFICIENCY IN ENGLISH

PHN **2.8%**
NSW **3.4%**

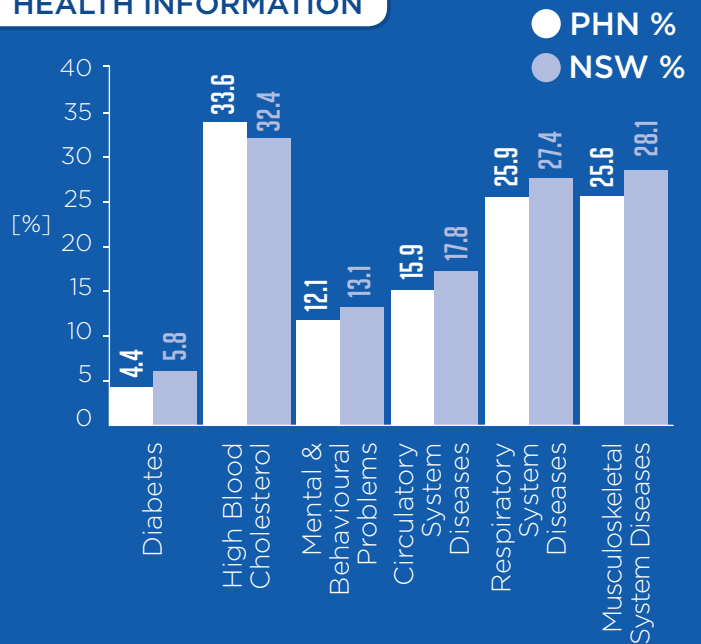


OUR REGION

SNHN REPRESENTS THE FOLLOWING LOCAL GOVERNMENT AREAS:

- HORNSBY
- HUNTERS HILL
- MOSMAN
- NORTH SYDNEY
- WARRINGAH
- MANLY
- PITTWATER
- LANE COVE
- RYDE
- WILLOUGHBY
- KU-RING-GAI

HEALTH INFORMATION



PROJECTED CHANGE IN POPULATION

2016-2031 INCREASES:

- 0-14 YEARS **16.6% INCREASE**
- 15-64 YEARS **15.8% INCREASE**
- 65+ YEARS **43.3% INCREASE**

2031 TOTAL POPULATION
1,090,550

There is expected to be a **20.3%** increase in our total population from 2016 to 2031
There will be an increase of **43.3%** in the 65+ age bracket

AREA PROFILE

LAND AREA 899.9KM²

1 Local Health District



11 Local Government Areas



281 GP Practices



1,035 General Practitioners



7 Public Hospitals



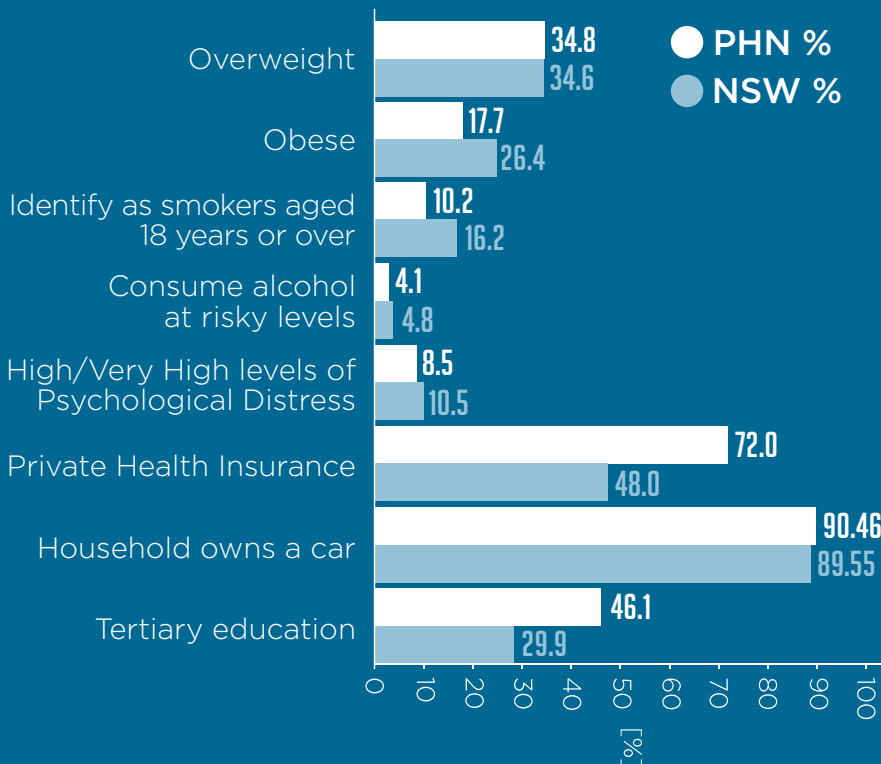
22 Early Childhood Health Centres



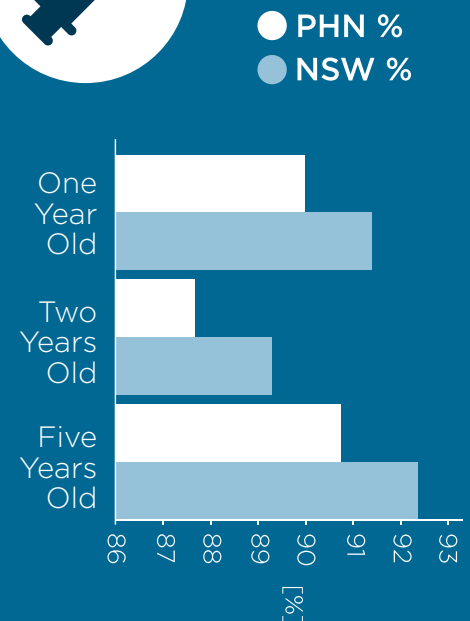

1816 Allied Health Services



LIFESTYLE INFORMATION



IMMUNISATION COMPARISON RATES



SOURCES:

- Australian Institute of Health and Welfare
- Health Workforce Australia
- NSW Health Statistic (s)
- Australian Bureau of Statistics

- New South Wales State and Local Government Area Population
- Centre for Epidemiology and Evidence
- NSW Ministry of Health

- National Health Performance Authority
- NSW Department of Planning and Environment
- Public Health Information Development Unit